LOCATION PLAN
SCALE =1:4000
N

SITE PLAN
SCALE=1:600
N

PLAN

SECTION OF SWIMMING POOL
SECTION AT– MM
SCALE–1:100

GROUND FLOOR PLAN
SCALE–1:200

DETAIL OF UNDER GROUND RESERVOIR FOR FIRE & DOMESTIC, S.T.P. & FIRE PUMP ROOM
SCALE =1:100

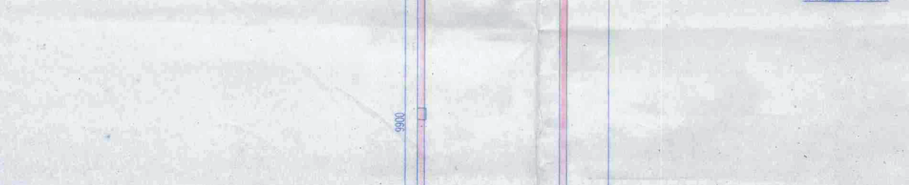

SECTION AT – YY
SCALE:–1:100

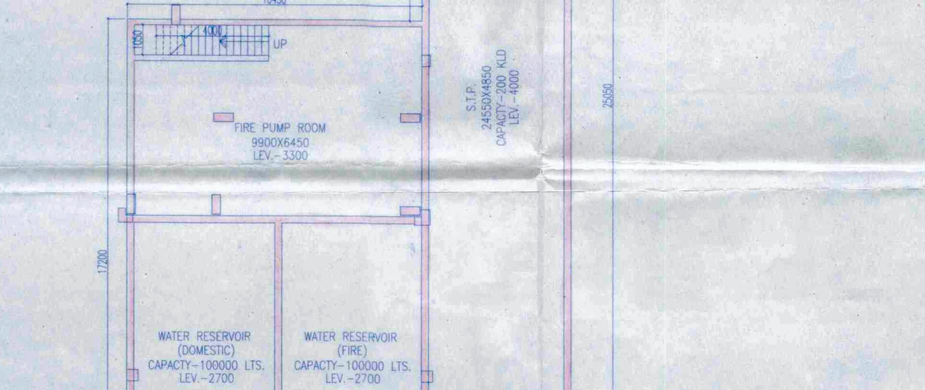

DETAIL OF S.T.P. (1000 USERS)
SECTION AT – YY
SCALE:–1:100

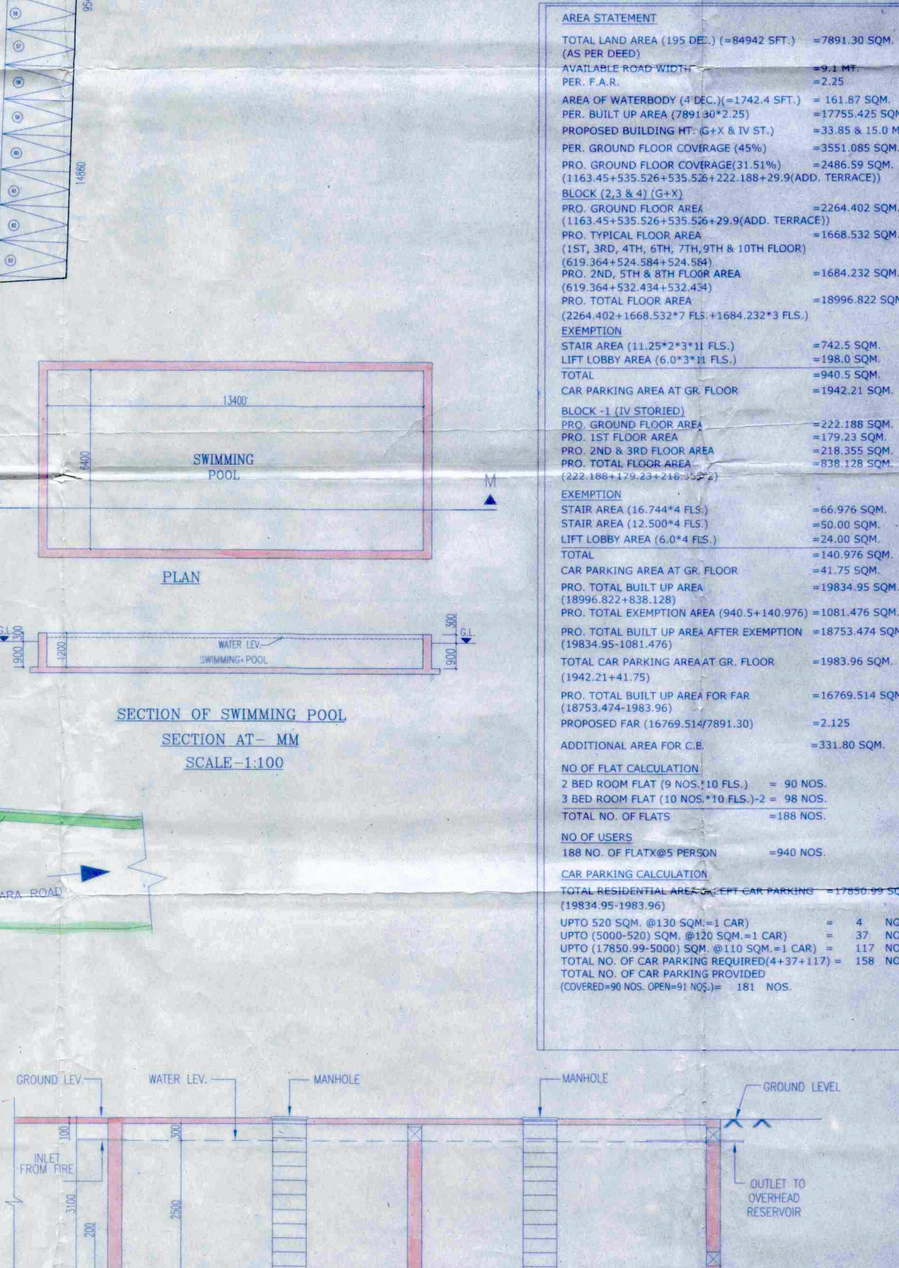

SECTION AT – RR

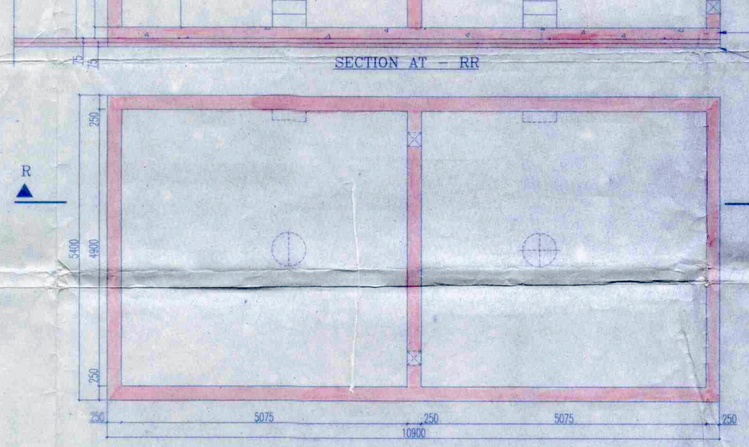

PLAN
SCALE–1:50
DETAIL OF UNDERGROUND TANK FOR DOMESTIC
CAPACITY–100000 LTRS.

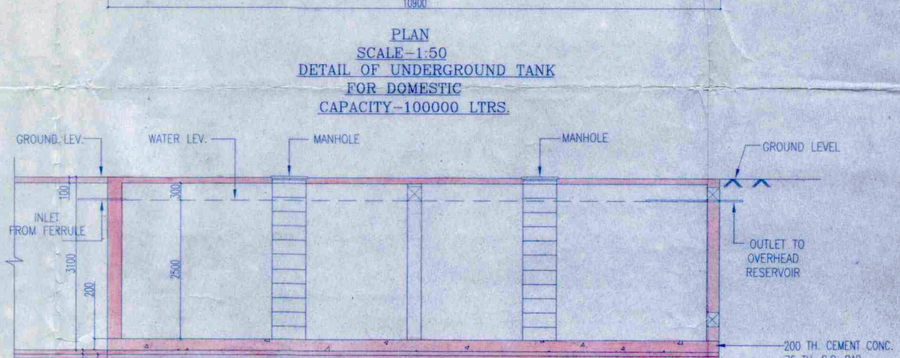

SECTION AT – RR

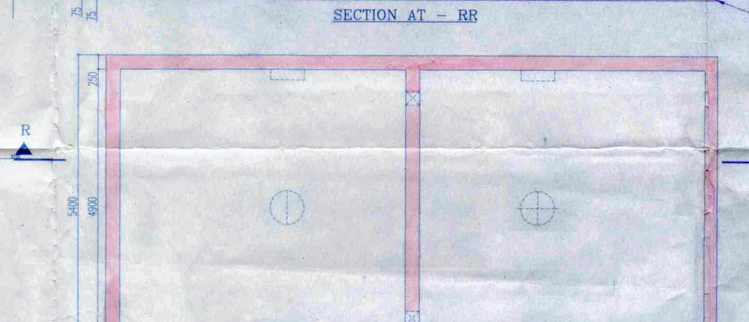

PLAN
SCALE–1:50
DETAIL OF UNDERGROUND TANK FOR FIRE
CAPACITY–100000 LTRS.

AREA STATEMENT

TOTAL LAND AREA (195 DEC.) (=84942 SFT.) (AS PER DEED)	=7891.30 SQM.
AVAILABLE ROAD WIDTH	=9.1 MT.
PER. F.A.R.	=2.25
AREA OF WATERBODY (4 DEC.)(=1742.4 SFT.)	= 161.87 SQM.
PER. BUILT UP AREA (7891.30*2.25)	=17755.425 SQM.
PROPOSED BUILDING HT. (G+X & IV ST.)	=33.85 & 15.0 MT.
PER. GROUND FLOOR COVERAGE (45%)	=3551.085 SQM.
PRO. GROUND FLOOR COVERAGE(31.51%) (1163.45+535.526+535.526+222.188+29.9(ADD. TERRACE))	=2486.59 SQM.
BLOCK (2,3 & 4) (G+X)	
PRO. GROUND FLOOR AREA (1163.45+535.526+535.526+29.9(ADD. TERRACE))	=2264.402 SQM.
PRO. TYPICAL FLOOR AREA (1ST, 3RD, 4TH, 6TH, 7TH,9TH & 10TH FLOOR) (619.364+524.584+524.584)	=1668.532 SQM.
PRO. 2ND, 5TH & 8TH FLOOR AREA (619.364+532.434+532.434)	=1684.232 SQM.
PRO. TOTAL FLOOR AREA (2264.402+1668.532*7 FLS.+1684.232*3 FLS.)	=18996.822 SQM.
EXEMPTION	
STAIR AREA (11.25*2*3*11 FLS.)	=742.5 SQM.
LIFT LOBBY AREA (6.0*3*11 FLS.)	=198.0 SQM.
TOTAL	=940.5 SQM.
CAR PARKING AREA AT GR. FLOOR	=1942.21 SQM.
BLOCK -1 (IV STORIED)	
PRO. GROUND FLOOR AREA	=222.188 SQM.
PRO. 1ST FLOOR AREA	=179.23 SQM.
PRO. 2ND & 3RD FLOOR AREA	=218.355 SQM.
PRO. TOTAL FLOOR AREA (222.188+179.23+218.355*2)	=838.128 SQM.
EXEMPTION	
STAIR AREA (16.744*4 FLS.)	=66.976 SQM.
STAIR AREA (12.500*4 FLS.)	=50.00 SQM.
LIFT LOBBY AREA (6.0*4 FLS.)	=24.00 SQM.
TOTAL	=140.976 SQM.
CAR PARKING AREA AT GR. FLOOR	=41.75 SQM.
PRO. TOTAL BUILT UP AREA (18996.822+838.128)	=19834.95 SQM.
PRO. TOTAL EXEMPTION AREA (940.5+140.976)	=1081.476 SQM.
PRO. TOTAL BUILT UP AREA AFTER EXEMPTION (19834.95-1081.476)	=18753.474 SQM.
TOTAL CAR PARKING AREA AT GR. FLOOR (1942.21+41.75)	=1983.96 SQM.
PRO. TOTAL BUILT UP AREA FOR FAR (18753.474-1983.96)	=16769.514 SQM.
PROPOSED FAR (16769.514/7891.30)	=2.125
ADDITIONAL AREA FOR C.E.	=331.80 SQM.

NO OF FLAT CALCULATION:
2 BED ROOM FLAT (9 NOS.*10 FLS.) = 90 NOS.
3 BED ROOM FLAT (10 NOS.*10 FLS.)-2 = 98 NOS.
TOTAL NO. OF FLATS =188 NOS.

NO OF USERS
188 NO. OF FLATX@5 PERSON =940 NOS.

CAR PARKING CALCULATION
TOTAL RESIDENTIAL AREA EXCEPT CAR PARKING =17850.99 SQM. (19834.95-1983.96)

UPTO 520 SQM. @130 SQM.=1 CAR)	=	4 NOS.
UPTO (5000-520) SQM. @120 SQM.=1 CAR)	=	37 NOS.
UPTO (17850.99-5000) SQM. @110 SQM.=1 CAR)	=	117 NOS.
TOTAL NO. OF CAR PARKING REQUIRED(4+37+117)	=	158 NOS.

TOTAL NO. OF CAR PARKING PROVIDED (COVERED=90 NOS. OPEN=91 NOS.)= 181 NOS.

SCHEDULE OF DOORS & WINDOWS

TYPE	SILL	LINTEL	SIZE	TYPE	SILL	LINTEL	SIZE
D	–	2100	1500X2100	W1	275	2100	1500X1875
D1	–	2100	1100X2100	W2	900	2100	1500X1200
D2	–	2100	900X2100	W3	275	2100	900X1825
D3	–	2100	825X2100	W4	900	2100	900X1200
D4	–	2100	750X2100	WK	1050	2100	900XTG50
DW	–	2100	1800X2100	WS1	900	2100	900X1200
				V1	1200	2100	600X900
				V2	1200	2100	500X900

SPECIFICATION OF BUILDING

1. ALL DIMENSIONS ARE IN MM.
2. 1ST CLASS CEMENT BRICK WORK IN SUPER STRUCTURE.
3. 125X75 MM. THK. 1ST CLASS BRICK WORK 1:4 WITH H.B. WIRE WIRE NETTING.
4. LEAN CONC. 1:3:6 WITH 16 MM. DOWN GRADED STONCHIPS.
5. R.C.C. WORK FOR ROOF, SLAB, LINTEL BEAM, COLUMN(M-15).
6. CEMENT SAND PLASTER 19 MM. THK. ON OUTSIDE & INSIDE WALLS ON 12 MM. & 6 MM. THK. IN CEILING & R.C.C. CHAJJA.
7. 20 MM. THK. I.P.S. FLOORING WITH NEAT CEMENT AT TOP INCL. SKIRTING.
8. A BRICK FLAT SOLING IN FLOORING & FOUNDATION.
9. MILD STEEL T BARS FOR COLUMNS, BEAMS, LINTELS & SLABS INCLUDING DISTRIBUTORS & BINDERS.
10. HIRE & LABOUR FOR SHUTTERING OF R.C.C. WORKS INCLUDING STOUT PROP. TO BE PLACED AS PER DIRECTION.
11. SANITARY & PLUMBING, FITTING & FIXING COMPLETE AS PER DIRECTION.
12. ALL OUTSIDE WALLS 200 & 250 MM. THK. & INSIDE WALL 125 MM. THK AS STATED WITH H.B. WIRE NETTING IN EVERY 3RD LAYER.

PRABIR ROY CHOWDHURY
Director, Akash Vanijya Pvt. Ltd.
Constituted Attorney of
Earthwork Nirman Pvt. Ltd., Comfort Vanijya Pvt. Ltd.,
Abir International, Wonderland Nirman Pvt. Ltd.,
Afterlink Nirman Pvt. Ltd., Brilliant Trade Pvt. Ltd.,
Nivedita Advisory & Consultancy Pvt. Ltd.,
Madhuri Tradecom Pvt. Ltd., Deb Commercial Co.,
Prabir Roy Chowdhury and Ahelli Roy Chowdhury Associates Pvt. Ltd.,
Ahelli Roy Chowdhury, Aurobindo Chakraborty, Ashish Guha,
Paritosh Sinha, Ronita Sinha, Alo Guha Chakraborty, Sharbani Chakraborty

SIGNATURE OF OWNER

CERTIFICATE OF STRUCTURAL STABILITY

WE HEREBY CERTIFY THAT THE FOUNDATION AND SUPERSTRUCTURE OF THE BUILDING PROPOSED FOR CONSTRUCTION ON RS DAG NO.–968, 972, 973, 974, 977, 978, 986, 987, 988 & 991 RS KHATIAN NO.–435, 488, 592, 945, 389, 536 & 547 IN MOUZA–HATIARA, J.L. NO.–14, WARD NO. – 13, P.S.–NEW TOWN, UNDER BIDHANNAGAR MUNICIPAL CORPORATION, Holding No. AS/103/19/13, Block – F, DISTRICT–NORTH 24 PARAGANAS, HAVE BEEN SO DESIGNED BY ME/US WILL MAKE SUCH FOUNDATION AND SUPER STRUCTURE SAFE IN ALL RESPECT INCLUDING THE CONSIDERATION OF BEARING CAPACITY AND SETTLEMENT OF SOIL ETC.

Rajkumar Agarwal
Architect
Member of Council of Architecture CA / 94 / 17940

SIGNATURE OF L.B.A
RAJKUMAR AGARWAL
COUNCIL REGISTRATION NO. CA/94/17940
ADDRESS:
RAJ AGRAWAL & ASSOCIATES
8B, ROYD STREET (2ND FLOOR), KOLKATA–16.

SANJIV J. PAREKH
M.E.(STRUCT.)M.E.(CONST.ENG.),
B. C. E., FIE-(F-018202-4),
E. S. E. NO. 104 (I) K. M. C.

SIGNATURE OF STRUCTURAL ENGINEER
SANJIV J.PAREKH
M.E., A.M.I.E. C(ENGG.)I; M.S.C.E.
CHARTERED ENGINEER A.M.–053212 E.S.E.–104(I) K.M.C.
ADDRESS:
S.P.A. CONSULTANTS
53, JUSTICE CHANDRA MADHAB ROAD, KOLKATA–20.

SANJIB GUHA
BSC, BCE, FIE-(F-115654-5)
CHARTERED ENGINEER
KMC, E.S.E. No. 1188

SIGNATURE OF STRUCTURAL REVIEWER
SANJIV GUHA,
E.S.E. I (88),
ADDRESS:
34, RAMMOHAN DUTTA ROAD,
KOLKATA–20.

DR. SUJIT KUMAR BOSE
Ph.D., M.C.E. (Gold), F.C.E. (Hons)
MIGS

SIGNATURE OF GEO–TECHNICAL ENGINEER

TITLE–
GROUND FLOOR PLAN, SITE PLAN, LOCATION PLAN, DETAIL OF SEPTIC TANK, DETAIL OF UNDER GROUND WATER RESERVOIR FOR FIRE & DOMESTIC & PUMP ROOM.

PROJECT
PROPOSED G+X (33.85 MT. HT.) & IV STORIED (14.70 MT. HT.) RESIDENTIAL BUILDING AT RS DAG NO.–968, 972, 973, 974, 977, 978, 986, 987, 988 & 991 RS KHATIAN NO.–435, 488, 592, 945, 389, 536 & 547 IN MOUZA–HATIARA, J.L. NO.–14, WARD NO – 13, P.S.–NEW TOWN, UNDER BIDHANNAGAR MUNICIPAL CORPORATION, Holding No. AS/103/19/13, Block – F DISTRICT–NORTH 24 PARAGANAS,

DATE	JOB. NO.	DEALT	CHECKED	SHEET NO.
25.08.17	ARCH/618/2016	SMRITI		01 OF 10
SCALE 1:200	ARCHITECT			
N	RAJ AGARWAL & ASSOCIATES, 8B,ROYD STREET, KOLKATA–16			